


Directions to Wolf Ridge:

Wolf Ridge is 250 miles north of Minneapolis/St. Paul and 70 miles northeast of Duluth. Follow Hwy 61 northeast from Duluth to mile post 65 at Little Marais. Turn left on Cty Rd 6 for 5 miles to Wolf Ridge. Our driveway, Cranberry Rd, is on the left and winds for 3 miles up to the main campus.



MAP



About Wolf Ridge

Wolf Ridge is an accredited residential environmental school for persons of all ages. We offer immersion programs involving direct observation and participation in outdoor experiences. Our programs focus on environmental sciences, human culture and history, personal growth, team-building and outdoor recreation.

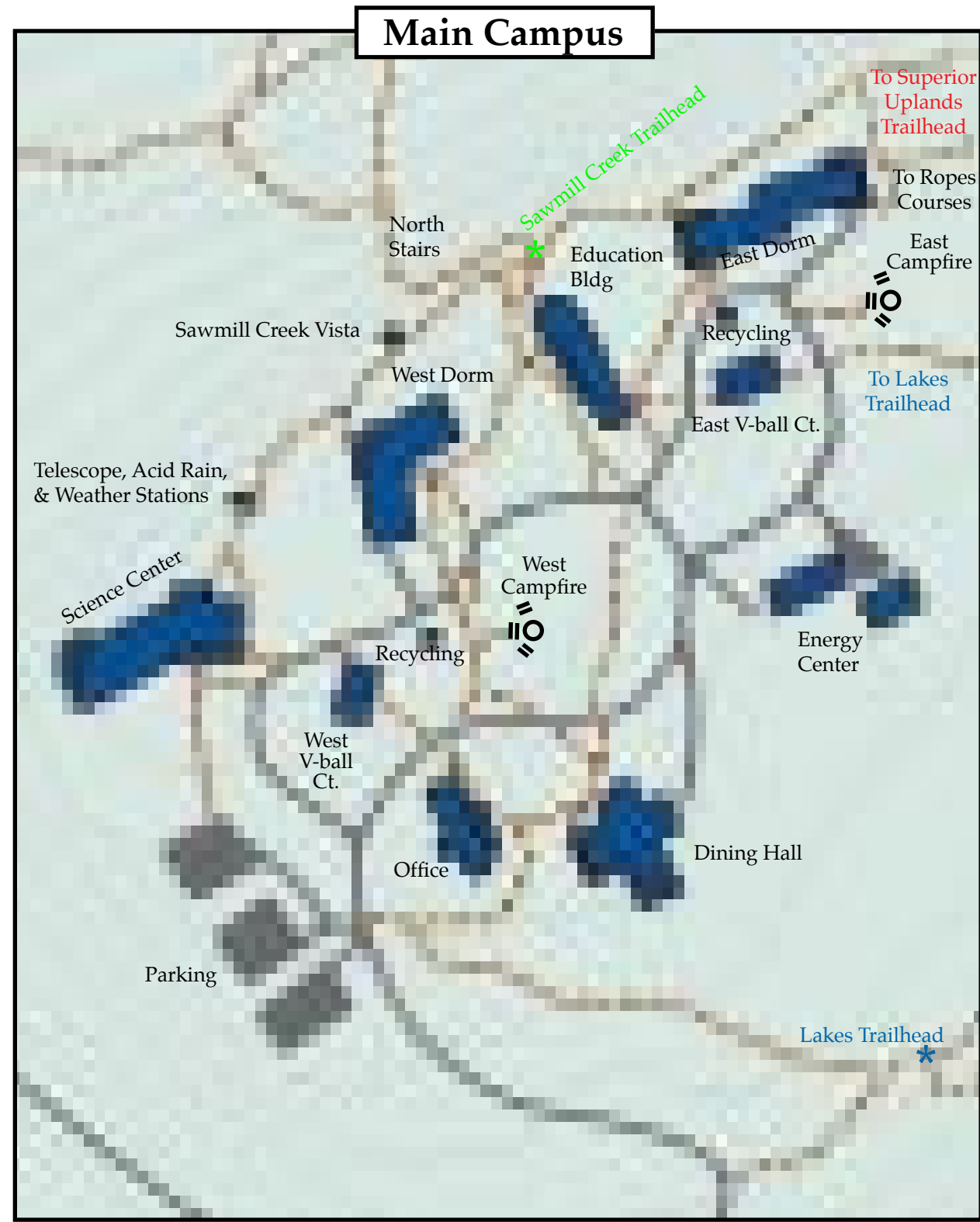
Our Mission

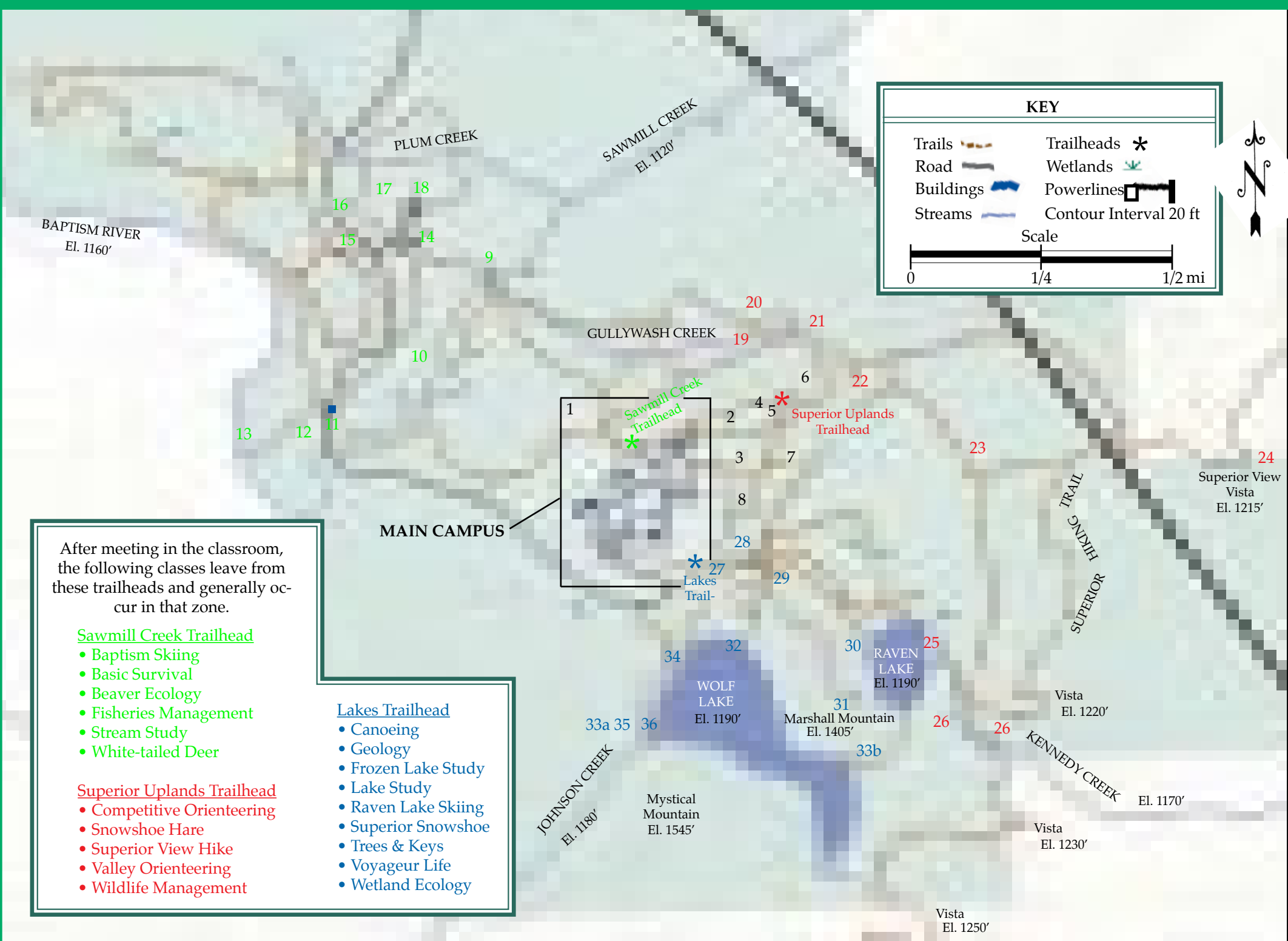
To develop citizenry that has the knowledge, skills, motivation and commitment to act together for a quality environment.

What We Do

- We meet our mission by:
- Fostering awareness, curiosity and sensitivity to the natural world.
 - Providing lifelong learning experiences in nature.
 - Developing social understanding, respect and cooperation.
 - Modeling values, behaviors and technologies, which lead to a sustainable lifestyle.

6282 Cranberry Rd
 Finland, MN 55603
 800-523-2733 (MN, WI, ND)
 (218) 353-7414
 www.wolf-ridge.org





- ### Features
1. Main Campus
 2. Field
 3. Ridge Orienteering
 4. Ridgetop Ropes
 5. Skyview Ropes
 6. Birch Ojibwe
 7. Spruce Ojibwe
 8. Chickadee Landing
 9. Fishing Bridge
 10. Beaver Ponds
 11. Stream Study Bldg
 12. Stream Study Site
 13. Baptism Campsite (private)
 14. Forest Ecology Bldg
 15. Baptism Ski Trailhead
 16. White Pine Enclosure
 17. Bus Parking
 18. Truck Garage
 19. Wildlife Mgmt Sites
 20. 1905 Homestead Site
 21. Competitive Orienteering Course
 22. Valley Orienteering Course
 23. Old Car
 24. Superior View Vista
 25. Raven Campsite (private)
 26. Superior Hiking Trail Campsites (public)
 27. South Stairs
 28. Raven Lake Ski Chalet/ Wetland Bldg
 29. Trees & Keys Start
 30. Raven Lake Canoes
 31. Marshall Mt.
 32. Voyageur Canoes
 - 33a. Voyageur Site - Nov to May
 - 33b. Voyageur Site - May to Nov
 34. Wolf Lake Canoes
 35. Lake Study Site
 36. Swim Area

After meeting in the classroom, the following classes leave from these trailheads and generally occur in that zone.

Sawmill Creek Trailhead

- Baptism Skiing
- Basic Survival
- Beaver Ecology
- Fisheries Management
- Stream Study
- White-tailed Deer

Superior Uplands Trailhead

- Competitive Orienteering
- Snowshoe Hare
- Superior View Hike
- Valley Orienteering
- Wildlife Management

Lakes Trailhead

- Canoeing
- Geology
- Frozen Lake Study
- Lake Study
- Raven Lake Skiing
- Superior Snowshoe
- Trees & Keys
- Voyageur Life
- Wetland Ecology